

# Aerial Data Collection

## Geotech Drone Services

Since 2009, Geotech has been utilizing sUAS (small-unmanned aircraft system) technology to collect videography, photography, and remote sensor data as a professional service. The services we offer provide an aerial perspective tailored to your needs. Collectively, our team offers decades of manned and unmanned aviation experience.



- ✓ We Fly
- ✓ We Process
- ✓ We Deliver

### WHY CHOOSE GEOTECH?


- FAA Approved
- Fully Insured
- Flying Commercial-grade sUAS Technology
- Industry Specific Remote Sensors
- Experienced Manned & Unmanned Pilots

### Real Estate – Industrial – Utilities – Towers – Vegetation Management – Events


Our certified and experienced UAV pilots manage the process from end-to-end. Many of the processes involved with data processing is now automated which reduces time and expense. At sub-centimeter pixel resolution, Geotech leads the industry in precision.

### HOW IT WORKS

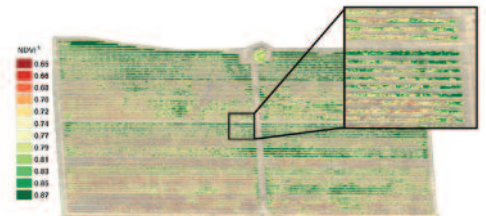
- We help you develop the work scope
- We build the flight plan
- We collect aerial data
- We process and analyze the data
- We deliver the data



Orthomosaics (2D)



Photogrammetry (3D)



Vegetation Index (NDVI)



Photography

**CALL GEOTECH TODAY (800) 833-7958**

**Geotech Environmental Equipment, Inc.**

2650 East 40th Avenue • Denver, Colorado 80205

(303) 320-4764 • **(800) 833-7958** • FAX (303) 322-7242

email: sales@geotechenv.com website: www.geotechenv.com